
TO: All Competitors

FROM: Clerk of Course

No of pages: 4 in total including Attachments: 1

1. Amendments to Road Book

The Times in the Itinerary and Time Card take precedence over the Road Book Pages

Change Time Allowed

Leg 2

Page 60	Maryville Downs 1	45 min
Page 70	Maryville Downs 2	40 min
Page 81	Bullsbrook Short 1	25 min

Correction to INFORMATION BOX

Leg 2

Page 65 Instruction 27 Change To: CARE RBL then 80m TR

Leg 3

Page 41 Instruction 22 Add CAUTION

2. Alternative Route Bullsbrook to Hyatt

Competitors may use the Attached alternative route from the Bullsbrook Service Park to the Hyatt Parc Ferme

3. Post Event Scrutiny

This will now be at
S-Technic
63 Bickley Rd
Cannington

4. Departing Forrest Place TC0

It is a requirement for all vehicles while driving on Murray Street Mall to do so with hazards lights flashing and driving at 5km/h. There is to be no engine revving.

5. Amend SR 8.1 Reconnaissance

The reconnaissance of Special Stage 12 & 14, Zig Zag Special Stage, will only be available between 1630hrs and 1730hrs on Wednesday 7th August. Notwithstanding Bulletin #1 it is permitted to use Rally Cars, penalties may apply for anyone deemed to be practising.




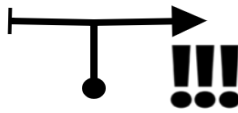
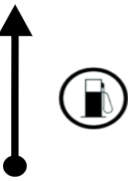

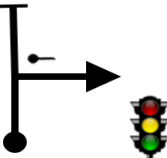

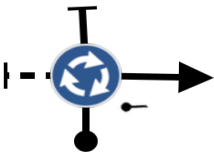

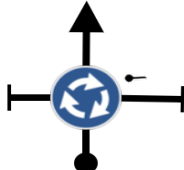


Reconnaissance of SS 33, 34 & 35 City of Perth is not permitted by vehicle in the car park area. A drive through the stage will be provided before the stage starts on Sunday 11th August at 12.40pm.

6. Roundabouts & Traffic Islands




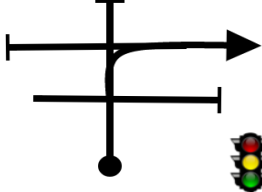

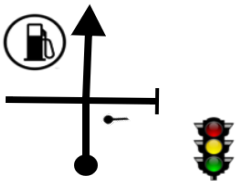

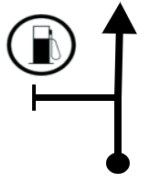

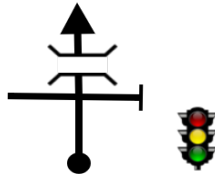
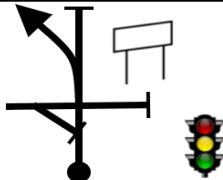

Apart from the Traffic Island on SS7 & 9, Ellenbrook 1 & 2 at Inst 1.34, all other Roundabouts and Traffic Island are to be driven in the legal manner, i.e keep to the left. Officials or Spectators maybe on the other side. The penalty for deviating from the designated course maybe up to exclusion.



Ross Tapper
Clerk of Course

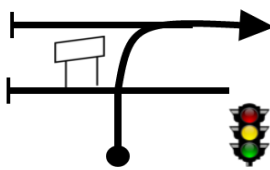
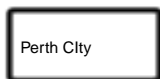

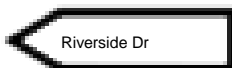
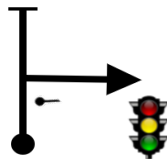

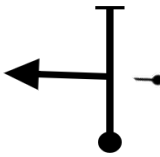
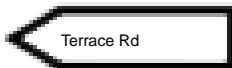
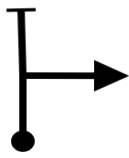



From TC 29B Bullsbrook Service OUT		DISTANCE: 48,23 Km		DAY: Saturday			
To TC 29C Hyatt Hotel		AVERAGE: 38.58 kph		SECTION: 2			
		TIME ALLOWED: 75 min					
DISTANCE		DIRECTION	INFORMATION	DISTANCE REGRESS			
TOTAL	PARTIAL						
0,00	0,00	 1	 TC 29B Bullsbrook Service OUT  <table border="1" style="font-size: small;"> <tr><td>S-031°40.254</td></tr> <tr><td>E-116°01.752</td></tr> <tr><td>ALT: 52 m</td></tr> </table>	S-031°40.254	E-116°01.752	ALT: 52 m	48,23
S-031°40.254							
E-116°01.752							
ALT: 52 m							
0,21	0,21	 2	EXTREME CAUTION TR (Maybe safer to TL then TR into Chittering Rd and U-Turn)	48,02			
12,34	12,13	 3	 Fuel on Right	35,89			
13,08	0,74	 4	 TR	35,15			
16,00	2,92	 5	 TR at Roundabout	32,23			
19,61	3,61	 6	 SO at Roundabout	28,62			
22,54	2,93	 7	Take the ramp to Tonkin Hwy	25,69			

PROXIMA NOTA
PROCH NOTE
NEXT NOTE **10,77**

From TC 29B Bullsbrook Service OUT		DISTANCE: 48,23 Km		DAY: Saturday	
To TC 29C Hyatt Hotel		AVERAGE: 38.58 kph		SECTION: 2	
		TIME ALLOWED: 75 min			
DISTANCE		DIRECTION	INFORMATION	DISTANCE REGRESS	
TOTAL	PARTIAL				
33,31	10,77	 8	Keep right to stay on Tonkin Hwy	14,92	
39,08	5,77	 9	 Take Gt Eastern Hwy exit	9,15	
39,51	0,43	 10	 TR Gt Eastern Hwy	8,72	
40,58	1,07	 11	 SO then Fuel on Left	7,65	
43,23	2,65	 12	 Fuel on Left on	5,00	
44,29	1,06	 13	SO towards Perth City	3,94	
45,66	1,37	 14	 SO then 100m KL towards Perth	2,57	

PROXIMA NOTA
PROCH NOTE
NEXT NOTE

0,48

From TC 29B Bullsbrook Service OUT		DISTANCE: 48,23 Km		DAY: Saturday	
To TC 29C Hyatt Hotel		AVERAGE: 38.58 kph		SECTION: 2	
				TIME ALLOWED: 75 min	
DISTANCE		DIRECTION	INFORMATION	DISTANCE REGRESS	
TOTAL	PARTIAL				
46,14	0,48	 15	 TR towards Perth City	2,09	
47,20	1,06	 16	 KL	1,03	
47,96	0,76	 17	 TR	0,27	
48,12	0,16	 18	 TL	0,11	
48,21	0,09	 19	TR into Hyatt Car Park	0,02	
48,23	0,02	 20	 TC 29C Hyatt Hotel (0,0)  S-031°57.714 E-115°52.383 ALT: 2 m	0,00	