



# BULLETIN NUMBER 1

Motorsport Australia PERMIT NUMBER  
820/0908/01  
Issued: 1230hrs Monday 12 October 2020

---

TO: All Competitors

FROM: Clerk of Course

No of pages: 11 in total including Attachments: 2

---

**1. Amend ITINERARY**

Attached is the latest Itinerary. The Time from Zig Zag Special Stages SS 13 & 15 to Kalamunda has been extended to 15 minutes.

**2. Amend Road Book**

Attached is an Amendment to the Wanneroo Raceway Special Stages SS 5 & 6. . Two Chicane's have been added at 2.76kms and 3.07kms. These will be set up during Reconnaissance on Tuesday 20 October from 1600 to 1900hrs.

**3. Roundabouts & Traffic Islands**

Apart from the Traffic Island on the Ellenbrook Special Stages SS 8 & 9 at Inst 14 1.32kms, all other Roundabouts and Traffic Island are to be driven in the legal manner, i.e Clockwise or keep to the left. Officials or Spectators maybe on the other side. The penalty for deviating from the designated course maybe up to disqualification.

**4. Amend Supplementary Regulation**

**Article 1.6 Officials of the Rally**

Event Checker Paul Oxley

**Article 1.7 Organising Committee**

Deputy Clerk of Course Justin Hunt

**5. Departing Forrest Place TC0**

It is a requirement for all vehicles while driving on Murray Street Mall to do so with hazards lights flashing and driving at 5km/h. There is to be no engine revving.

**6. Bullsbrook Service Park**

Beyond Customs at 12 Corvette Road, Bullsbrook has made his parking area available to Service. It can hold 90 cars.

Ross Tapper  
Clerk of Course

## Bendigo Bank Leg 1 - Section 1

TC	Location	Distance			Time Allowed	1st Car		
	Name	SS	Liaison	Total		Targa 130	Comp	
<b>Thursday, 22 October, 2020</b>								
TC98	Hyatt Hotel to Forrest Place		2.43	2.43				
<b>Section 1</b>								
TC0	Forrest Place					11:45	11:48	
TC1	Whiteman Drive West		18.81	18.81	0:30	12:15	12:21	
<b>SS1</b>	<b>Whiteman Park West 1</b>	<b>3.32</b>				<b>12:18</b>	<b>12:24</b>	
TC2	Whiteman Drive West		6.56	9.88	0:35	12:53	12:59	
<b>SS2</b>	<b>Whiteman Park West 2</b>	<b>3.32</b>				<b>12:56</b>	<b>13:02</b>	
TC2A	Whiteman Park Village Service IN		7.09	10.41	0:25	13:21	13:27 <b>E</b>	
<b>Service A</b>		<b>(6.64)</b>	<b>(34.89)</b>	<b>(41.53)</b>	<b>0:20</b>			
TC2B	Whiteman Park Village Service OUT					13:41	13:47	
<b>RZ 1</b>	<b>Refuel Whiteman Park</b>							
TC3	Mussell Pool Road		6.92	6.92	0:20	14:01	14:07	
<b>SS3</b>	<b>Whiteman Park East 1</b>	<b>3.76</b>				<b>14:04</b>	<b>14:10</b>	
TC4	Mussell Pool Road		6.12	9.88	0:35	14:39	14:45	
<b>SS4</b>	<b>Whiteman Park East 2</b>	<b>3.76</b>				<b>14:42</b>	<b>14:48</b>	
TC5	Jacks Hill		31.86	35.62	0:50	15:32	15:38	
<b>SS5</b>	<b>Wanneroo Raceway 1</b>	<b>4.49</b>				<b>15:35</b>	<b>15:41</b>	
<b>Service B n Liaison Time</b>		<b>(12.01)</b>	<b>(44.90)</b>	<b>(52.42)</b>				
<b>RZ 2</b>	<b>Refuel Wanneroo Raceway</b>							
TC6	Jack Hill		2.09	6.58	0:35	16:10	16:16	
<b>SS6</b>	<b>Wanneroo Raceway 2</b>	<b>4.49</b>				<b>16:13</b>	<b>16:19</b>	
TC6A	Ellenbrook Service IN		35.50	39.99	0:50	17:03	17:09 <b>E</b>	
<b>Service C</b>		<b>(4.49)</b>	<b>(37.59)</b>	<b>(46.57)</b>	<b>0:55</b>			
TC6B/7	Ellenbrook Service OUT					17:58	18:08	
TC7	Main Street		0.09	0.09	0:03			
<b>SS7</b>	<b>Midland Toyota Ellenbrook 1</b>	<b>1.60</b>				<b>18:01</b>	<b>18:11</b>	
TC7A	Ellenbrook Service IN		1.65	3.25	0:10	18:11	18:21 <b>E</b>	
<b>Service D</b>		<b>(1.60)</b>	<b>(1.74)</b>	<b>(3.34)</b>	<b>0:55</b>			
<b>Charity Passenger Rides</b>								
TC7B/8	Ellenbrook Service OUT					19:06	19:16	
TC8	Main Street		0.09	0.09	0:03			
<b>SS8</b>	<b>Midland Toyota Ellenbrook 2</b>	<b>1.60</b>				<b>19:09</b>	<b>19:19</b>	
TC8A	Hyatt Hotel		32.53	34.13	1:35	20:44	20:54 <b>E</b>	
<b>Leg 1 Section 1 Total</b>		<b>26.34</b>	<b>151.74</b>	<b>178.08</b>				

**RZ** Refuel Zone

**E** Early Book In Permitted

Version: 11-Oct-2020 13:00

## Bendigo Bank Leg 1 - Section 2

TC	Location	Distance			Time Allowed	1st Car	
	Name	SS	Liaison	Total		Targa 130	Comp
<b>Friday, 23 October, 2020</b>							
<b>Section 2</b>							
TC8B	Hyatt Hotel					9:00	9:08
TC9	McDowell Loop		35.03	35.03	1:00	10:00	10:08
<b>SS9</b>	<b>Parkerville 1</b>	<b>5.81</b>				<b>10:03</b>	<b>10:11</b>
TC10	McDowell Loop		3.41	9.22	0:40	10:43	10:51
<b>SS10</b>	<b>Parkerville 2</b>	<b>5.81</b>				<b>10:46</b>	<b>10:54</b>
<b>RZ 3</b>	<b>Refuel Mundaring - Jacoby St</b>						
TC11	Weir Village Rd		17.15	22.96	0:35	11:21	11:29
<b>SS11</b>	<b>Bendigo Bank Kalamunda East 1</b>	<b>14.66</b>				<b>11:24</b>	<b>11:32</b>
<b>RZ 4</b>	<b>Refuel Mundaring - Jacoby St</b>						
TC12	Weir Village Rd		31.59	46.25	1:00	12:24	12:32
<b>SS12</b>	<b>Bendigo Bank Kalamunda East 2</b>	<b>14.66</b>				<b>12:27</b>	<b>12:35</b>
TC12A	Kalamunda Service IN		2.76	17.42	0:15	12:42	12:50
	<b>Kalamunda Service [Minor]</b>	<b>(40.94)</b>	<b>(89.94)</b>	<b>(130.88)</b>	<b>1:00</b>		
TC12B	Kalamunda Service OUT					13:42	13:50
TC13	Zig Zag Scenic Dve		6.20	6.20	0:10	13:52	14:00
<b>SS13</b>	<b>Zig Zag 1</b>	<b>2.76</b>				<b>13:55</b>	<b>14:03</b>
TC14	Croxton Rd		6.95	9.71	0:15	14:10	14:18
<b>SS14</b>	<b>Bendigo Bank Kalamunda 1</b>	<b>15.05</b>				<b>14:13</b>	<b>14:21</b>
<b>RZ 5</b>	<b>Refuel Mundaring - Jacoby St</b>						
TC15	Zig Zag Scenic Dve		22.53	37.58	0:50	15:03	15:11
<b>SS15</b>	<b>Zig Zag 2</b>	<b>2.76</b>				<b>15:06</b>	<b>15:14</b>
TC16	Croxton Rd		6.96	9.72	0:15	15:21	15:29
<b>SS16</b>	<b>Bendigo Bank Kalamunda 2</b>	<b>15.05</b>				<b>15:24</b>	<b>15:32</b>
<b>RZ 6</b>	<b>Refuel Mundaring - Jacoby St</b>						
TC16A	Forrestfield Service IN		32.04	47.09	1:05	16:29	16:37 <b>E</b>
	<b>Service D</b>	<b>(35.62)</b>	<b>(74.68)</b>	<b>(110.30)</b>	<b>1:00</b>		
TC16B	Forrestfield Service OUT					17:29	17:37 <b>E</b>
TC16C	Northbridge		20.34	20.34	0:50	18:19	18:27 <b>E*</b>
	Northbridge Depart		2.61	2.61	0:45	21:00	21:08
<b>Leg 1 Section 2 Total</b>		<b>76.56</b>	<b>187.57</b>	<b>264.13</b>			
<b>Leg 1 Total</b>		<b>102.90</b>	<b>339.31</b>	<b>442.21</b>			

**RZ** Refuel Zone  
**E** Early Book In Permitted  
**E\*** Early Book In Permitted after 18:00hrs





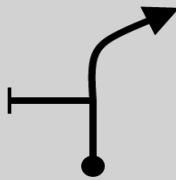
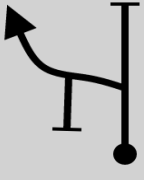
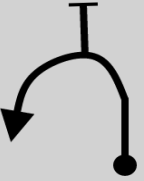

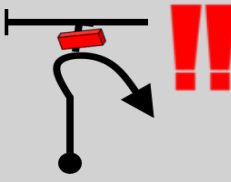

Version: 11-Oct-2020 13:00

TC	Location	Distance			Time Allowed	1st Car	
	Name	SS	Liaison	Total		Targa 130	Comp
<b>Saturday, 24 October, 2020</b>							
TC16D	Hyatt Hotel					7:45	7:53
TC17	Harvester Dr		77.35	77.35	1:05	8:50	8:58
<b>SS17</b>	<b>Harvester 1</b>	<b>7.16</b>				<b>8:53</b>	<b>9:01</b>
TC17A	Toodyay Service IN		2.81	9.97	0:15	9:08	9:16
<b>Service E</b>		<b>(7.16)</b>	<b>(80.16)</b>	<b>(87.32)</b>	<b>0:15</b>		
TC17B	Toodyay Service OUT					9:23	9:33
<b>RZ 7</b>	Refuel Toodyay						
TC18	Harvester Dr		10.34	10.34	0:15	9:38	9:48
<b>SS18</b>	<b>Harvester 2</b>	<b>7.16</b>				<b>9:41</b>	<b>9:51</b>
TC19	Redgum Circle		17.23	24.39	0:25	10:06	10:16
<b>SS19</b>	<b>Coondle West (Conostylis)</b>	<b>4.34</b>				<b>10:09</b>	<b>10:19</b>
TC20	Timberden Dr		13.53	17.87	0:15	10:24	10:34
<b>SS20</b>	<b>Timberden West</b>	<b>4.42</b>				<b>10:27</b>	<b>10:37</b>
TC20A	Toodyay Service IN		19.14	23.56	0:20	10:47	10:57
<b>Service F</b>		<b>(15.92)</b>	<b>(60.24)</b>	<b>(76.16)</b>	<b>0:20</b>		
TC20B	Toodyay Service OUT					11:07	11:17
<b>RZ 8</b>	Refuel Toodyay						
TC21	Harvester Dr		10.34	10.34	0:15	11:22	11:32
<b>SS21</b>	<b>Toodyay 1</b>	<b>8.59</b>				<b>11:25</b>	<b>11:35</b>
TC22	Redgum Circle		17.12	25.71	0:25	11:50	12:00
<b>SS22</b>	<b>Coondle West (Darwinia)</b>	<b>4.61</b>				<b>11:53</b>	<b>12:03</b>
TC23	Harvester Dr		21.97	26.47	0:25	12:18	12:28
<b>SS23</b>	<b>Toodyay 2</b>	<b>8.59</b>				<b>12:21</b>	<b>12:31</b>
TC23A	Toodyay Service IN		3.47	12.06	0:15	12:36	12:46
<b>Service G</b>		<b>(21.79)</b>	<b>(52.90)</b>	<b>(74.58)</b>	<b>0:30</b>		
TC23B	Toodyay Service OUT					13:06	13:16
<b>RZ 9</b>	Refuel Toodyay						
TC24	Nerramine Dr		18.00	18.00	0:25	13:31	13:41
<b>SS24</b>	<b>Timberden East</b>	<b>4.50</b>				<b>13:34</b>	<b>13:44</b>
<b>RZ 10</b>	Refuel Lower Chittering VBFB						
TC25	Devon Way		32.09	36.59	0:40	14:14	14:24
<b>SS25</b>	<b>Maryville Downs 1</b>	<b>19.68</b>				<b>14:17</b>	<b>14:27</b>
TC26	Devon Way		4.67	24.35	0:45	15:02	15:12
<b>SS26</b>	<b>Maryville Downs 2</b>	<b>19.68</b>				<b>15:05</b>	<b>15:15</b>
<b>RZ 11</b>	Refuel Lower Chittering VBFB						
TC27	Ridgewood Loop		16.58	36.26	0:35	15:40	15:50
<b>SS27</b>	<b>Bullsbrook Long 1</b>	<b>11.41</b>				<b>15:43</b>	<b>15:53</b>
TC28	Bonita Road		4.42	15.83	0:15	15:58	16:08
<b>SS28</b>	<b>Bullsbrook Short 1</b>	<b>8.82</b>				<b>16:01</b>	<b>16:11</b>
TC29	Ridgewood Loop		2.20	11.02	0:25	16:26	16:36
<b>SS29</b>	<b>Bullsbrook Long 2</b>	<b>11.41</b>				<b>16:29</b>	<b>16:39</b>
TC30	Bonita Road		4.42	15.83	0:20	16:49	16:59
<b>SS30</b>	<b>Bullsbrook Short 2</b>	<b>8.83</b>				<b>16:52</b>	<b>17:02</b>
TC30A	Bullsbrook Service IN		5.39	14.22	0:20	17:12	17:22
<b>Service H</b>		<b>(84.33)</b>	<b>(87.77)</b>	<b>(172.10)</b>	<b>2:00</b>		
TC30B	Bullsbrook Service OUT					19:12	19:22
TC30C	Hyatt Hotel		50.86	50.86	1:15	20:27	20:37
<b>Leg 2 Total</b>		<b>129.20</b>	<b>331.82</b>	<b>461.02</b>			

**RZ** Refuel Zone  
**E** Early Book In Permitted

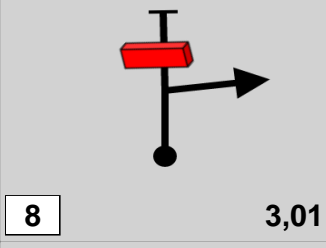
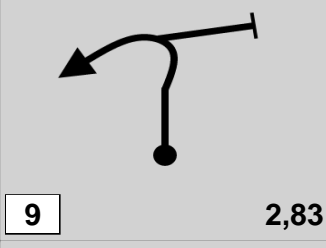
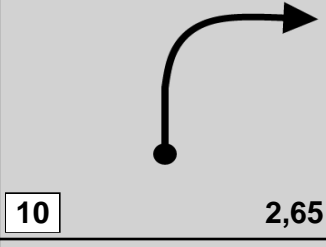
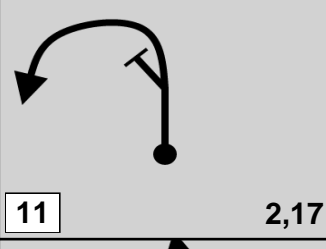
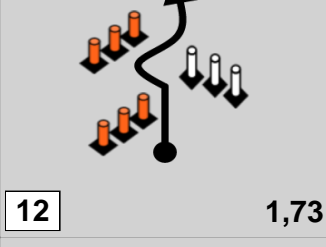
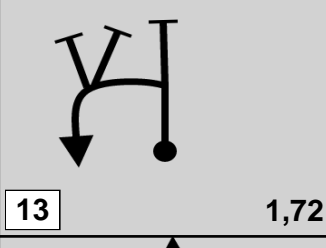
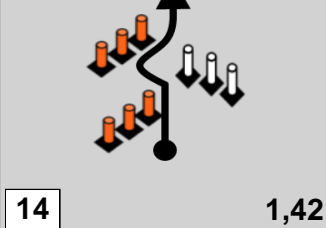
TC	Location	Distance			Time Allowed	1st Car	
	Name	SS	Liaison	Total		Targa 130	Comp
<b>Sunday, 25 October, 2020</b>							
TC30D	Hyatt Hotel					8:00	8:10
TC31	Century Rd		16.43	16.43	0:40	8:40	8:50
<b>SS31</b>	<b>Malaga 1</b>	<b>9.77</b>				<b>8:43</b>	<b>8:53</b>
<b>Service [Major]</b>		<b>(9.77)</b>	<b>(16.43)</b>	<b>(16.43)</b>			
TC32	Century Rd		1.99	11.76	0:55	9:38	9:48
<b>SS32</b>	<b>Malaga 2</b>	<b>9.77</b>				<b>9:41</b>	<b>9:51</b>
<b>Service [Major]</b>		<b>(9.77)</b>	<b>(1.99)</b>	<b>(11.76)</b>			
TC33	Century Rd		1.99	11.76	0:55	10:36	10:46
<b>SS33</b>	<b>Malaga 3</b>	<b>9.77</b>				<b>10:39</b>	<b>10:49</b>
TC33A	Century Rd Regroup IN		1.99	11.76	0:15	10:54	11:04
	<b>Regroup</b>						
TC33B	Century Road Regroup OUT					11:20	Convoy
	<b>Parade Through Malaga Stage</b>						
TC33C	City of Perth Assembly IN		34.73	34.73	1:15	12:35	12:45
TC34	City of Perth Assembly OUT					12:57	13:07
<b>SS34</b>	<b>City of Perth 1</b>	<b>2.10</b>	<b>1.54</b>	<b>3.64</b>	<b>0:25</b>	<b>13:00</b>	<b>13:10</b>
<b>Service [Minor]</b>		<b>(11.87)</b>	<b>(40.25)</b>	<b>(61.89)</b>			
<b>SS35</b>	<b>City of Perth 2</b>	<b>2.10</b>	<b>1.54</b>	<b>3.64</b>	<b>0:25</b>	<b>13:45</b>	<b>13:55</b>
<b>Service [Minor]</b>		<b>(2.10)</b>	<b>(1.54)</b>	<b>(3.64)</b>			
<b>SS36</b>	<b>City of Perth 3</b>	<b>2.10</b>	<b>1.54</b>	<b>3.64</b>	<b>0:10</b>	<b>14:30</b>	<b>14:40</b>
Leg 3 Total		35.61	61.75	97.36			
Leg 2 Total		129.20	331.82	461.02			
Leg 1 Total		102.90	339.31	442.21			
Event Total		267.71	732.88	1000.59			

**E** Early Book In Permitted

From TC <b>5 Jack's Hill</b>		DISTANCE: <b>6,58 Km</b>		DAY: <b>Thursday</b>				
To TC <b>6 Jack's Hill</b>		RECORD: <b>Revised Route</b>		SECTION:				
SPECIAL STAGE <b>Wanneroo Raceway 1</b>		5 4,49 Km		TIME ALLOWED: <b>35 min</b>				
DISTANCE		DIRECTION	INFORMATION	DISTANCE REGRESS				
TOTAL	PARTIAL							
0,00	0,00	  <b>1</b> <span style="float: right;">4,49</span>	 <b>START SS 5</b> Wanneroo 4,49 Km  <table border="1" style="font-size: small;"> <tr><td>S-031°39.822'</td></tr> <tr><td>E-115°47.765'</td></tr> <tr><td>ALT: 55 m</td></tr> </table>	S-031°39.822'	E-115°47.765'	ALT: 55 m	<b>6,58</b>	
S-031°39.822'								
E-115°47.765'								
ALT: 55 m								
0,27	0,27	 <b>2</b> <span style="float: right;">4,22</span>	<b>SO then RBR</b>	<b>6,31</b>				
0,46	0,19	 <b>3</b> <span style="float: right;">4,03</span>	<b>TL then KR</b>	<b>6,12</b>				
0,54	0,08	 <b>4</b> <span style="float: right;">3,95</span>	<b>RBL</b>	<b>6,04</b>				
0,59	0,05	 <b>5</b> <span style="float: right;">3,90</span>	<b>KR then RBL</b>	<b>5,99</b>				
0,81	0,22	 <b>6</b> <span style="float: right;">3,68</span>	<b>CAUTION, Don't Overshoot RBL then RBR</b>	<b>5,77</b>				
0,89	0,08	 <b>7</b> <span style="float: right;">3,60</span>	<b>KL onto Racetrack then RBR</b>	<b>5,69</b>				

PROXIMA NOTA  
PROCH NOTE  
NEXT NOTE






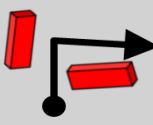
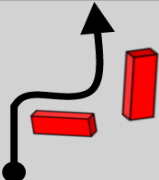
**0,59**

From TC <b>5 Jack's Hill</b>		DISTANCE: <b>6,58 Km</b>		DAY: <b>Thursday</b>	
To TC <b>6 Jack's Hill</b>		RECORD: <b>Revised Route</b>		SECTION:	
SPECIAL STAGE <b>Wanneroo Raceway 1</b>		<b>5</b> 4,49 Km		TIME ALLOWED: <b>35 min</b>	
DISTANCE		DIRECTION	INFORMATION	DISTANCE REGRESS	
TOTAL	PARTIAL				
<b>1,48</b>	<b>0,59</b>	 <b>8</b> <span style="float: right;"><b>3,01</b></span>	<b>TR</b>	<b>5,10</b>	
<b>1,66</b>	<b>0,18</b>	 <b>9</b> <span style="float: right;"><b>2,83</b></span>	<b>TL onto Racetrack</b>	<b>4,92</b>	
<b>1,84</b>	<b>0,18</b>	 <b>10</b> <span style="float: right;"><b>2,65</b></span>	<b>RBR</b>	<b>4,74</b>	
<b>2,32</b>	<b>0,48</b>	 <b>11</b> <span style="float: right;"><b>2,17</b></span>	<b>KR then RBL</b>	<b>4,26</b>	
<b>2,76</b>	<b>0,44</b>	 <b>12</b> <span style="float: right;"><b>1,73</b></span>	<b>CHICANE</b>	<b>3,82</b>	
<b>2,77</b>	<b>0,01</b>	 <b>13</b> <span style="float: right;"><b>1,72</b></span>	<b>TL then TL</b>	<b>3,81</b>	
<b>3,07</b>	<b>0,30</b>	 <b>14</b> <span style="float: right;"><b>1,42</b></span>	<b>CHICANE</b>	<b>3,51</b>	

PROXIMA NOTA  
PROCH NOTE  
NEXT NOTE

**0,02**

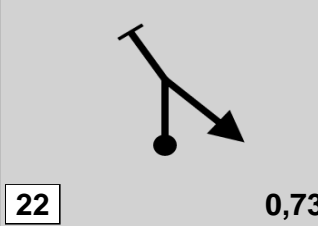
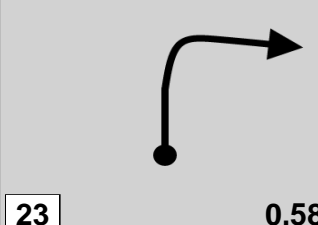
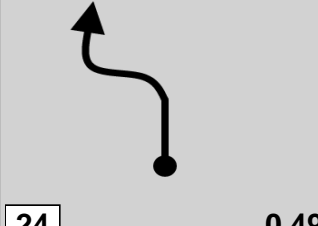
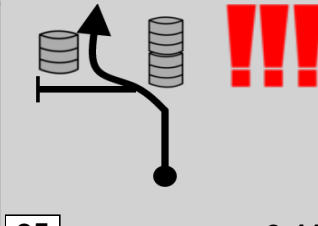
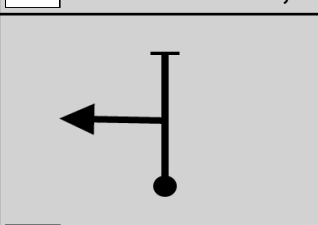
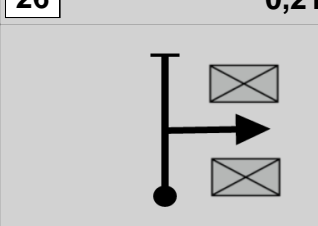
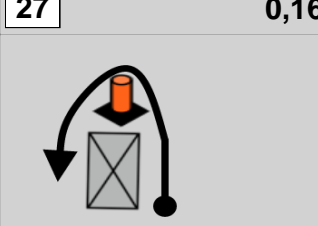
**TURN QUICKLY !!**

From TC <b>5 Jack's Hill</b>		DISTANCE: <b>6,58 Km</b>		DAY: <b>Thursday</b>	
To TC <b>6 Jack's Hill</b>		RECORD: <b>Revised Route</b>		SECTION:	
SPECIAL STAGE <b>Wanneroo Raceway 1</b>		5 4,49 Km		TIME ALLOWED: <b>35 min</b>	
DISTANCE		DIRECTION	INFORMATION	DISTANCE REGRESS	
TOTAL	PARTIAL				
3,09	0,02	 15 1,40	TR towards Skidpan	3,49	
3,14	0,05	 16 1,35	CARE Very Slippery TVHR around Bollard then Exit	3,44	
3,24	0,10	 17 1,25	At Pit Area, TL then 20m TR	3,34	
3,35	0,11	 18 1,14	GO Right	3,23	
3,42	0,07	 19 1,07	TVHL Around Bollard	3,16	
3,46	0,04	 20 1,03	TR	3,12	
3,52	0,06	 21 0,97	TR then 30m TL Off Pit Area	3,06	

PROXIMA NOTA  
PROCH NOTE  
NEXT NOTE

0,24



From TC <b>5 Jack's Hill</b>		DISTANCE: <b>6,58 Km</b>		DAY: <b>Thursday</b>	
To TC <b>6 Jack's Hill</b>		RECORD: <b>Revised Route</b>		SECTION:	
SPECIAL STAGE <b>Wanneroo Raceway 1</b>		5 4,49 Km		TIME ALLOWED: <b>35 min</b>	
DISTANCE		DIRECTION	INFORMATION	DISTANCE REGRESS	
TOTAL	PARTIAL				
3,76	0,24	 22 0,73	THR onto Racetrack	2,82	
3,91	0,15	 23 0,58	RBR	2,67	
4,00	0,09	 24 0,49	TL off Racetrack then TR onto Pit Lane	2,58	
4,08	0,08	 25 0,41	Go Left then Right thru Tyre Barriers	2,50	
4,28	0,20	 26 0,21	TL onto Pit Ramp	2,30	
4,33	0,05	 27 0,16	TR between buildings	2,25	
4,41	0,08	 28 0,08	THL around Bollard	2,17	

PROXIMA NOTA  
PROCH NOTE  
NEXT NOTE

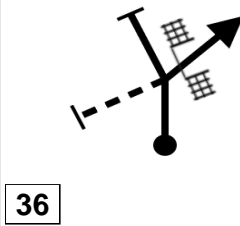
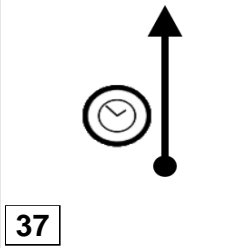


0,08

TURN QUICKLY !!

From TC 5 Jack's Hill		To TC 6 Jack's Hill		DISTANCE: <b>6,58 Km</b>	DAY: <b>Thursday</b>			
SPECIAL STAGE <b>Wanneroo Raceway 1</b>		<b>5</b> 4,49 Km		RECORD: <b>Revised Route</b>	TIME ALLOWED: <b>35 min</b>			
DISTANCE		DIRECTION		INFORMATION	DISTANCE REGRESS			
TOTAL	PARTIAL							
<b>1</b> 4,49	0,08	 29 0,00		 <b>FINISH SS 5</b> Wanneroo 4,49 Km  <table border="1"> <tr><td>S-031°39.797'</td></tr> <tr><td>E-115°47.115'</td></tr> <tr><td>ALT: 79 m</td></tr> </table>	S-031°39.797'	E-115°47.115'	ALT: 79 m	2,09
S-031°39.797'								
E-115°47.115'								
ALT: 79 m								
4,56	0,07	 30		 <b>STOP then TL then TR</b>  <table border="1"> <tr><td>S-031°39.838'</td></tr> <tr><td>E-115°47.114'</td></tr> <tr><td>ALT: 79 m</td></tr> </table>	S-031°39.838'	E-115°47.114'	ALT: 79 m	2,02
S-031°39.838'								
E-115°47.114'								
ALT: 79 m								
4,60	0,04	 31		 <b>TL and follow instructions of Scrutineers onto weigh bridge</b>	1,98			
4,64	0,04	 32		 <b>TR into Service Park</b>	1,94			
4,72	0,08	 33		 <b>TR at building</b>	1,86			
4,88	0,16	 34		 <b>Look Out for Oncoming Rally Cars then TL Thru Gate then TR</b>	1,70			
5,14	0,26	 35		 <b>SO Thru Gates then 80m TR</b>	1,44			

PROXIMA NOTA  
PROCH NOTE  
NEXT NOTE

1,35

From TC <b>5 Jack's Hill</b>		DISTANCE: <b>6,58 Km</b>		DAY: <b>Thursday</b>				
To TC <b>6 Jack's Hill</b>		AVERAGE: <b>11.28 kph</b>		SECTION:				
		TIME ALLOWED: <b>35 min</b>						
DISTANCE		DIRECTION	INFORMATION	DISTANCE REGRESS				
TOTAL	PARTIAL							
<b>6,49</b>	<b>1,35</b>		<b>TR Thru Gates into Jack's Hill</b>	<b>0,08</b>				
<b>6,58</b>	<b>0,09</b>		   <table border="1" data-bbox="1069 694 1204 772"> <tr> <td>S-031°39.813'</td> </tr> <tr> <td>E-115°47.785'</td> </tr> <tr> <td>ALT: 52 m</td> </tr> </table>	S-031°39.813'	E-115°47.785'	ALT: 52 m	<b>0,00</b>	
S-031°39.813'								
E-115°47.785'								
ALT: 52 m								