



BULLETIN NUMBER 2

Motorsport Australia PERMIT NUMBER

820/0908/01

Issued 2330hrs 20 October 2020

TO: All Competitors

FROM: Clerk of Course

No of pages: 3 in total including Attachments: 1

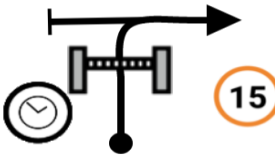

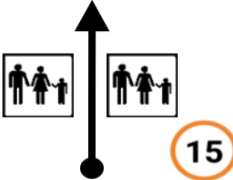
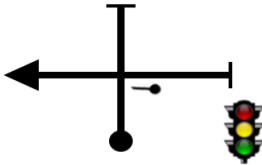

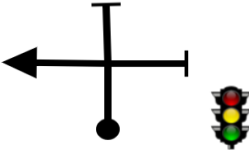

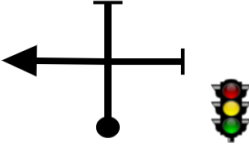

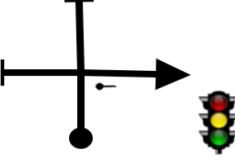
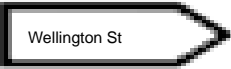
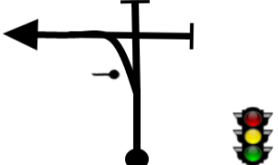

1. Amend ROAD BOOK

Due to Road Works in Murray Street Mall, there is a revised Liaison from TC0 to TC1, see attached. The Distance is only slightly longer so the Time Allowed is the same.

2. Road Works Detours

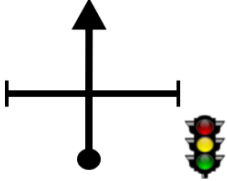

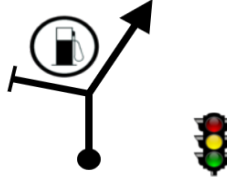

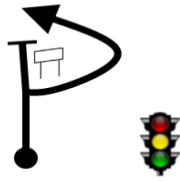
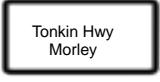

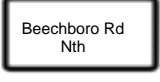
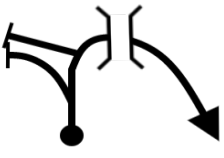
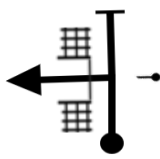



We believe there are a number of road works on Liaisons around the course, in particular between Whiteman Park and Wanneroo and the return to Ellenbrook. Competitors are to follow the Detour signs.

Ross Tapper
Clerk of Course

From TC 0 Forrest Place/Murray St Mall		DISTANCE: 19,63 Km		DAY: Thursday	
To TC 1 Whiteman Drive West		AVERAGE: 39.26 kph		SECTION: 30 min	
DISTANCE		DIRECTION	INFORMATION		DISTANCE REGRESS
TOTAL	PARTIAL				
0,00	0,00	 <div style="border: 1px solid black; padding: 2px; width: 20px; text-align: center;">1</div>	 <p>TC 0 Forrest Place/Murray St Mall</p> <div style="border: 1px solid black; padding: 2px; font-size: 8px;"> S-031°57.172' E-115°51.546' ALT: 13 m </div>	19,63	
0,01	0,01	 <div style="border: 1px solid black; padding: 2px; width: 20px; text-align: center;">2</div>	<p>15kmh, No Revvng, Hazard Lights On</p>	19,62	
0,17	0,16	 <div style="border: 1px solid black; padding: 2px; width: 20px; text-align: center;">3</div>	 <p>TL</p>	19,46	
0,42	0,25	 <div style="border: 1px solid black; padding: 2px; width: 20px; text-align: center;">4</div>	 <p>TL</p>	19,21	
0,74	0,32	 <div style="border: 1px solid black; padding: 2px; width: 20px; text-align: center;">5</div>	 <p>TL</p>	18,89	
1,13	0,39	 <div style="border: 1px solid black; padding: 2px; width: 20px; text-align: center;">6</div>	 <p>TR</p>	18,50	
1,65	0,52	 <div style="border: 1px solid black; padding: 2px; width: 20px; text-align: center;">7</div>	 <p>Move into Left Turn Lane then 100m TL</p>	17,98	

PROXIMA NOTA
PROCH NOTE
NEXT NOTE

0,62

From TC 0 Forrest Place/Murray St Mall		DISTANCE: 19,63 Km		DAY: Thursday				
To TC 1 Whiteman Drive West		AVERAGE: 39.26 kph		SECTION: 30 min				
DISTANCE		DIRECTION	INFORMATION	DISTANCE REGRESS				
TOTAL	PARTIAL							
2,27	0,62	 8	 SO Stay in Left Lanes (Not turning lanes)	17,36				
3,74	1,47	 9	 SO then go under Railway Bridge	15,89				
8,74	5,00	 10	 TR then merge on to Tonkin Hwy	10,89				
17,55	8,81	 11	 KL towards Beechboro Rd Nth and Whiteman Park	2,08				
17,99	0,44	 12	Stay in Right Lane follow signs to Whiteman Park and go under Tonkin Hwy	1,64				
19,33	1,34	 13	TL into Whiteman Park	0,30				
19,63	0,30	 14	 TC 1 Whiteman Drive West  <table border="1" style="font-size: small;"> <tr><td>S-031°50.789'</td></tr> <tr><td>E-115°55.645'</td></tr> <tr><td>ALT: 30 m</td></tr> </table>	S-031°50.789'	E-115°55.645'	ALT: 30 m	0,00	
S-031°50.789'								
E-115°55.645'								
ALT: 30 m								